



STATE ROAD (SR) 9 / I-95 MOBILITY HUB AT CYPRESS CREEK ROAD

Project Identification Numbers: 435808-5-52-01

Virtual Public Meeting
October 20th, 2021

1. Introductions

Project Team



Kenzot Jasmin, PE
FDOT
FDOT Project Manager



James Cromar
Broward MPO
Mobility Initiatives
Deputy Executive Director



Anthony Jorge, PE
BCC Engineering
Consultant Project Manager



Manuel Sauleda, PE
HW Lochner
Mobility Hubs Engineer of
Record

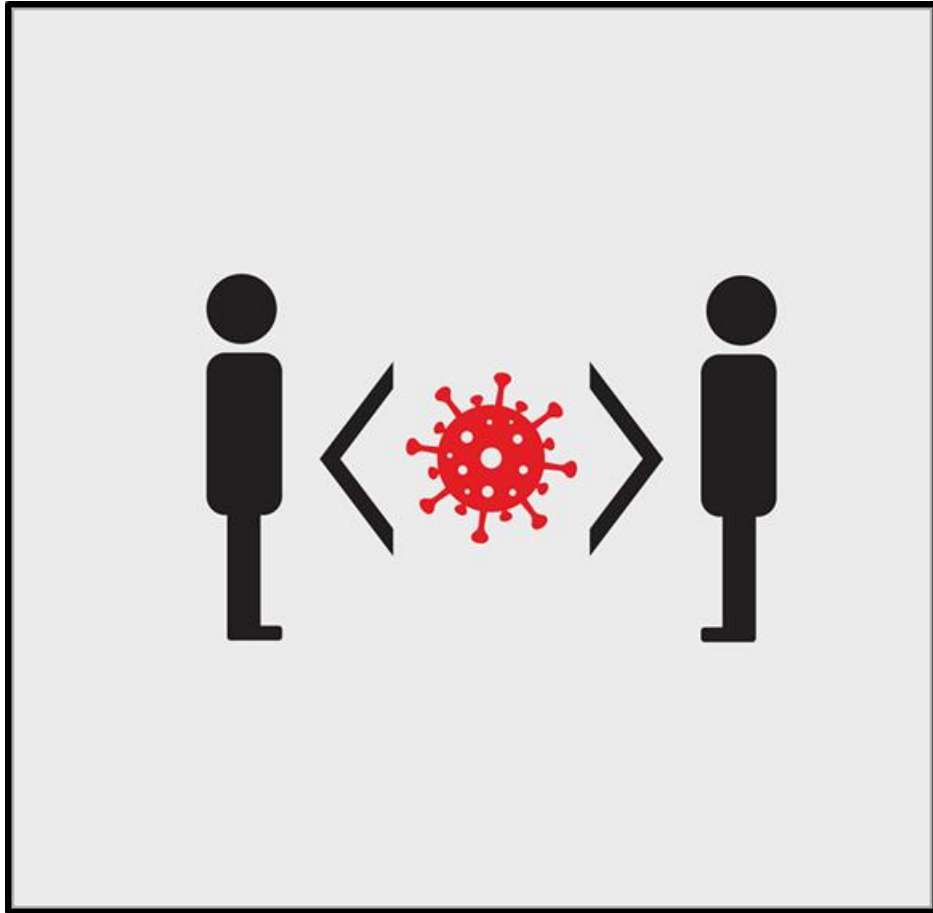


Laila Haddad
MRG
Public Information Officer

Agenda

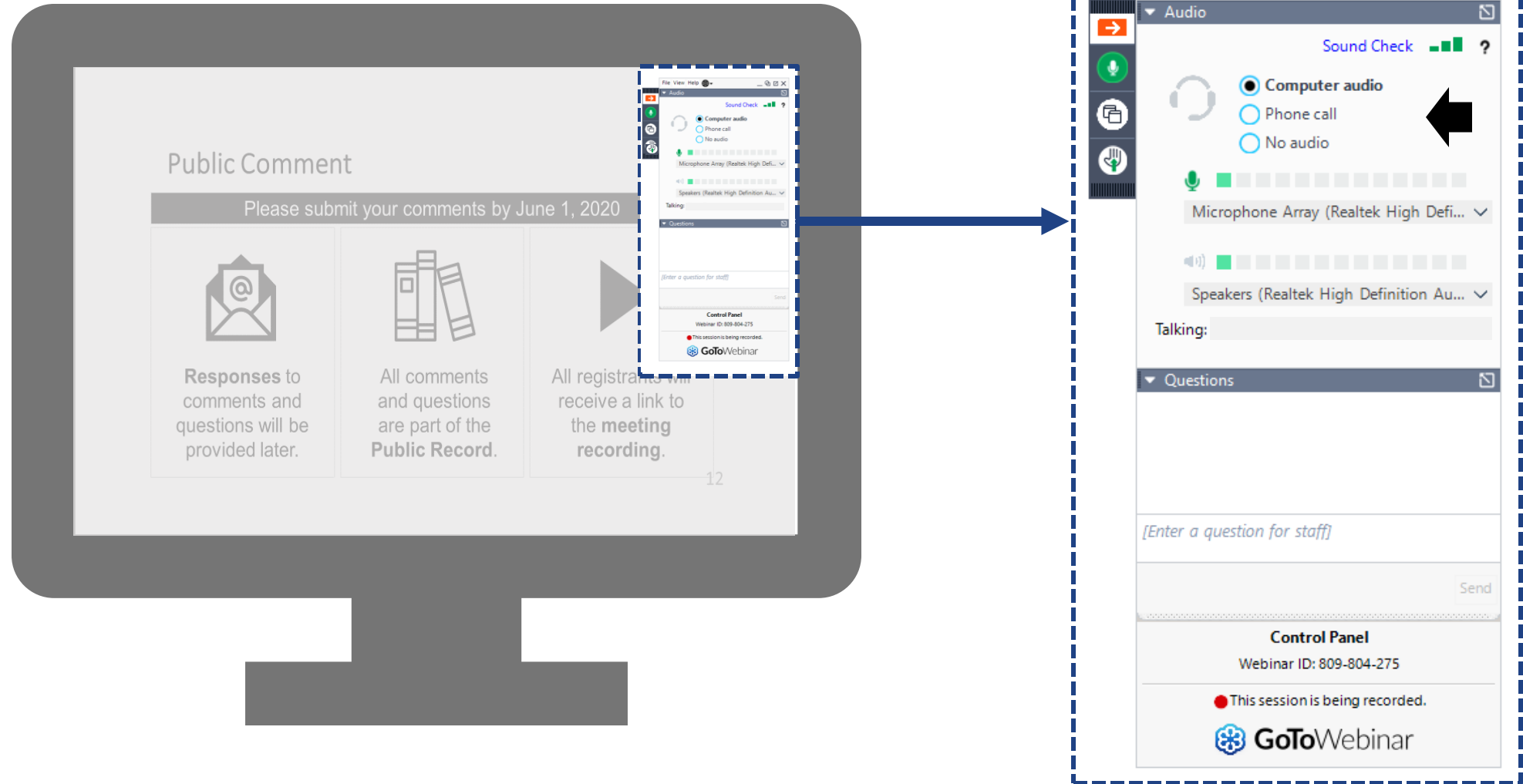
- 1. Technical Information**
- 2. Non-Discrimination Policy and Rules of Engagement**
- 3. Project Location and Project Background**
- 4. Proposed Improvements**
- 5. Temporary Traffic Control Plan**
- 6. Project Schedule and Cost**
- 7. Question and Answer**
- 8. Closing and Contact Information**

About the Virtual Meeting Format



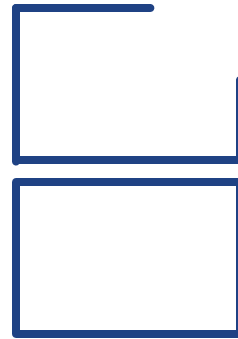
- **COVID-19 pandemic**
- **GoToWebinar online meeting platform**
- **No cost to the public to log-in or dial-in to the meeting**

Technical Information





Technical Information for Dial-in Attendees



Now
showing
slide #2

**Dial-in
listeners**

**Paper copy of meeting
presentation**
(requested or downloaded
prior to meeting)

**Presenter will
say slide #
being shown**



Technical Information (Listen Only mode)

All attendees will be placed in **'Listen Only'** mode throughout the meeting.




Type your questions in the **Question** function or wait to speak during the Q&A.

Responses to comments and questions will be provided later.



Technical Information (Technical Issues)



This meeting is being
recorded.




Virtual Public Meeting - Public Notice

Property owner/tenant letters

Emails to project contacts list

Project webpage



Florida Administrative Register

Newspaper



Social media

Public Comment

During meeting



Type comments or questions in the **Question** function on the control panel.

After meeting

1. Kenzot.Jasmin@dot.state.fl.us

2. 3400 W. Commercial Boulevard
Fort Lauderdale FL 33309
Attn: Kenzot Jasmin, PE

3. (954) 777-4462 or
Toll Free (866) 336-8435; Ext. 4462



Rules of Engagement

- This Virtual Public Meeting is being recorded.
- If you experience technical difficulties, please sign out and sign back into GoToWebinar.
- All attendees **will remain muted** throughout the presentation.
- Attendees are also welcome to submit any questions/comments using the Go to Webinar question function at any time and a member of the team will respond during the Q&A session.
- You will have the opportunity to ask questions verbally during the Q&A session.
- If you are participating via Telephone and have questions/comments, feel free to submit them to FDOT Project Manager Kenzot Jasmin after the meeting and responses will be provided.



2. Non-Discrimination Policy

The Florida Department of Transportation complies with various non-discrimination laws and regulations, including:

Title VI of the Civil Rights Act of 1964

This meeting is being held without regard to race, color, national origin, age, sex, religion, disability, or family status.


For questions or concerns, you may contact either:

District Four

Florida Department of Transportation
District 4 Title VI Coordinator

Sharon SinghHagyan

 3400 West Commercial Boulevard
Fort Lauderdale, Florida 33309


 (954) 777-4190


 Sharon.SinghHagyan@dot.state.fl.us

Tallahassee Office

Florida Department of Transportation
State Title VI Coordinator

Jacqueline Paramore

 605 Suwannee Street, MS 65
Tallahassee, Florida 32399

 (850) 414-4753

 Jacqueline.Paramore@dot.state.fl.us

3. Project Background and Project Location

Who is the Broward MPO?

- A federally chartered entity responsible for transportation decision making in the Broward region
 - Influence the expenditure of federal and state transportation funds at the regional level
- MPO Board
 - 31 municipalities
 - Broward County
 - Broward County School Board
 - South Florida Regional Transportation Authority (Tri-Rail)
- Develop plans, conduct studies, establish initiatives and programs

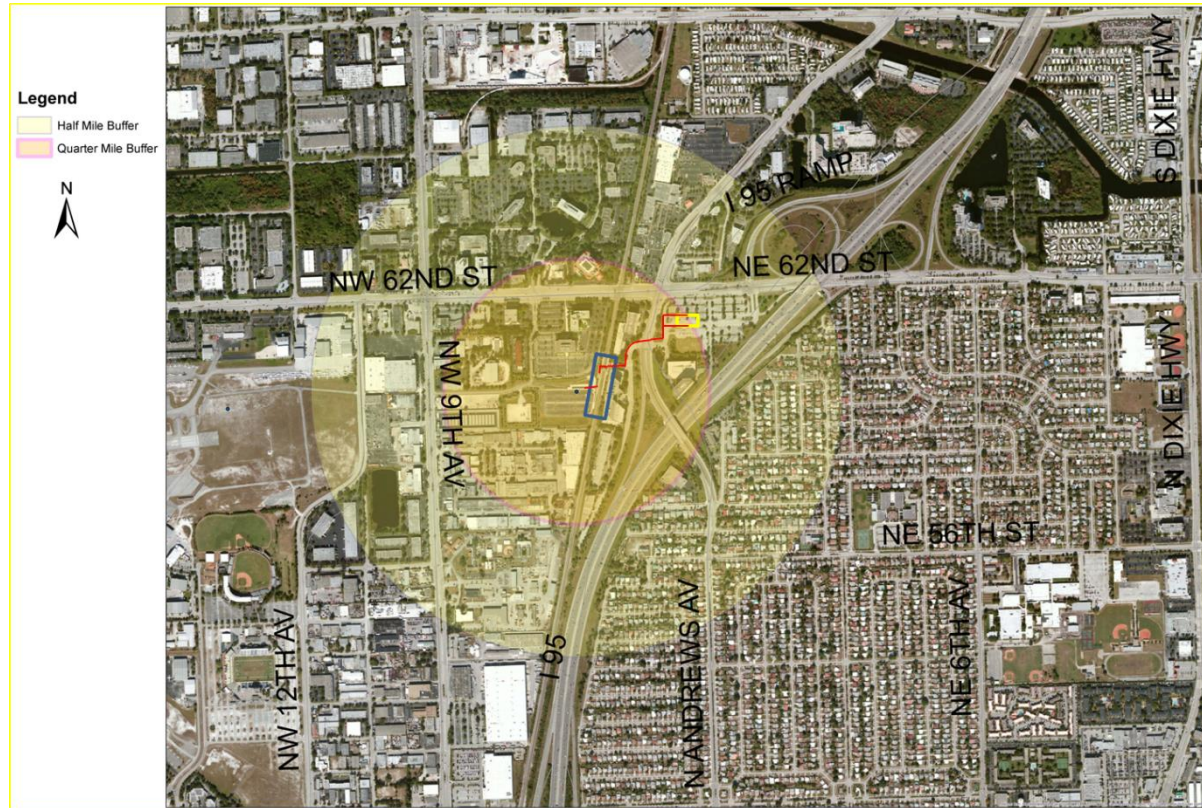
Our Mission:

To collaboratively plan, prioritize, and fund the delivery of diverse transportation options.

Our Vision:

Our work will have measurable positive impact by ensuring transportation projects are well selected, funded, and delivered

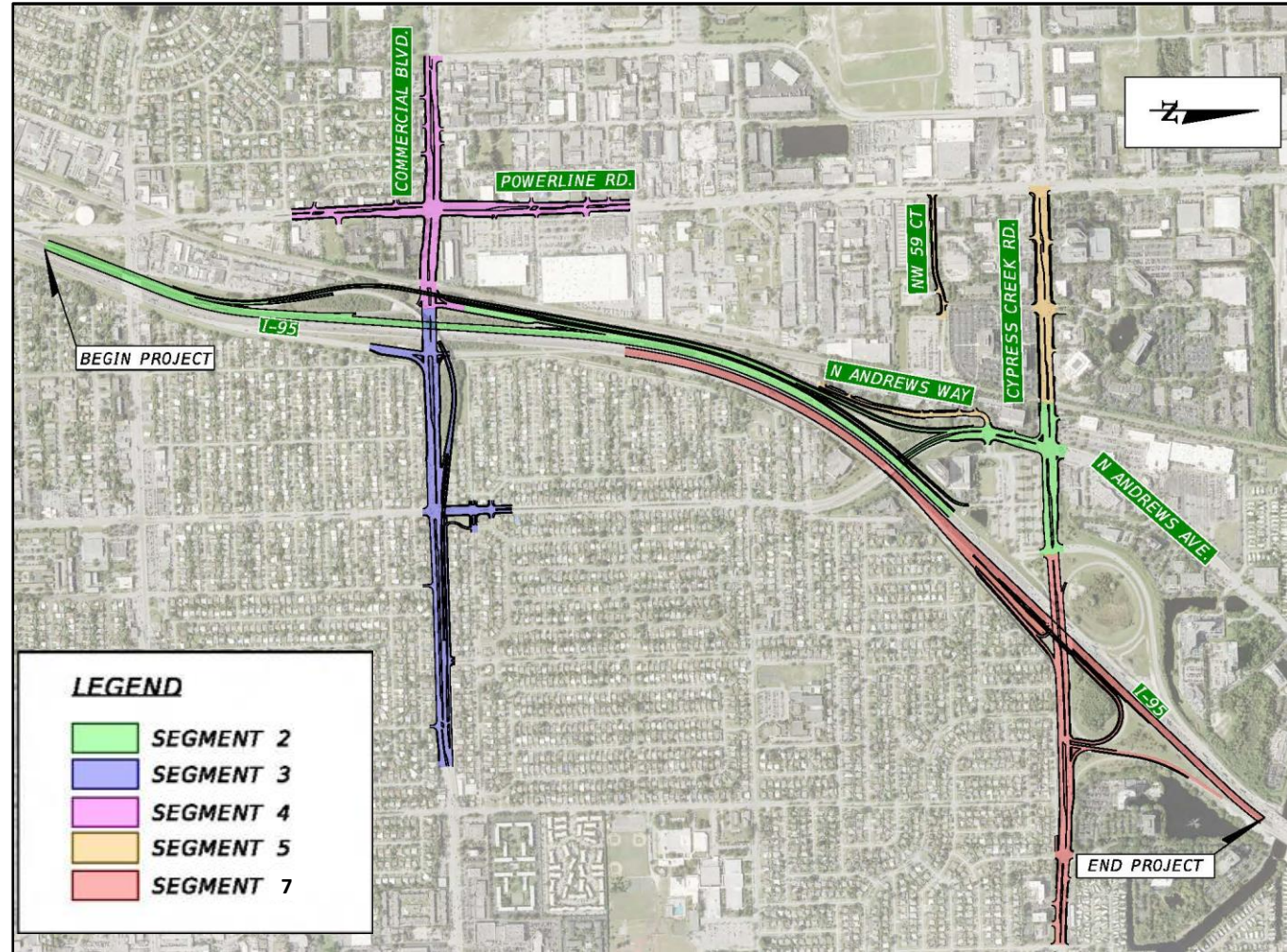
Cypress Creek Mobility Hub



- Study Area 1/2-mile circle around the Cypress Creek Tri-Rail Station
 - Partners: Broward MPO, FDOT, SFRTA, Broward County, City of Fort Lauderdale, City of Oakland Park, Envision Uptown

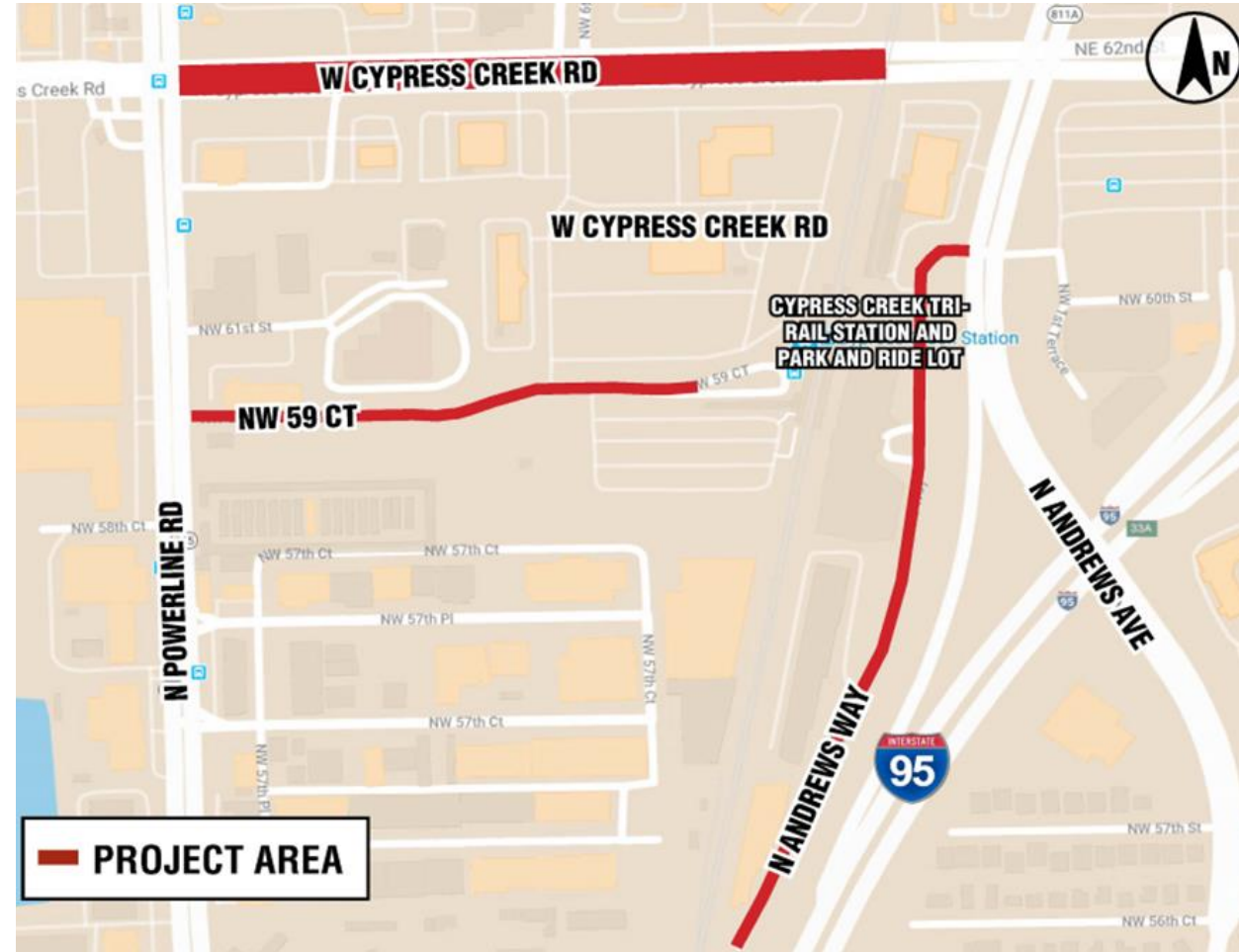
Background

- Increase capacity and improve traffic operations and safety
- Design phase began in July 2018
- The project was split into 5 segments for design and construction (Segments 2, 3, 4, 5, 7)
- Segment 5 is currently at 30% design stage and is the subject of this meeting
- Segment 5 has State and Local Funding



Project Location

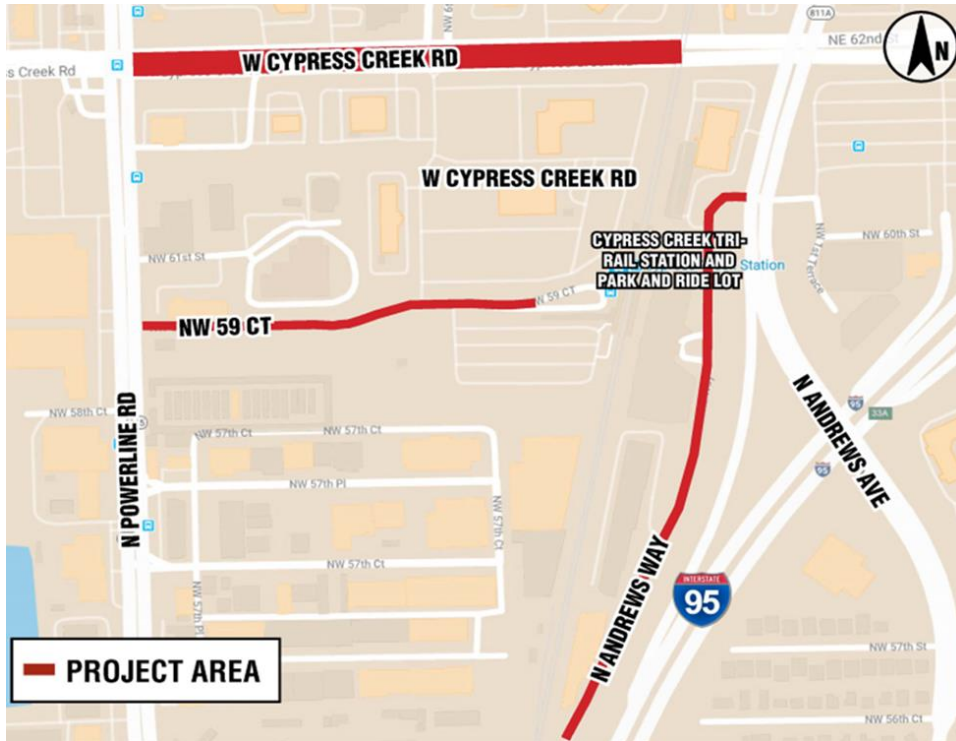
SEGMENT 5: Cypress Creek Road from Powerline Road to SFRTA Railroad tracks, N Andrews Way, and NW 59th Court



4. Proposed Improvements

Segment 5 Proposed Improvements

Mobility Hub at Cypress Creek Road



Cypress Creek Road

- Resurfacing and minor widening
- Shared use path along both sides

N Andrews Way

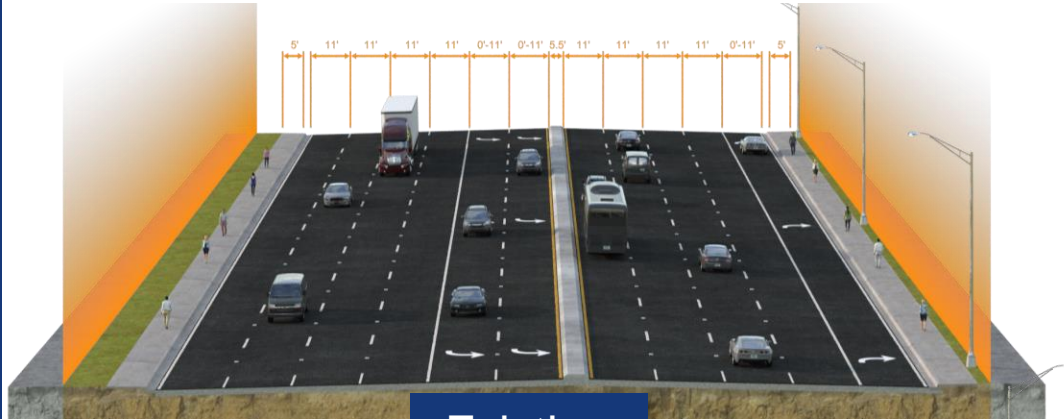
- Resurfacing
- New sidewalk along both sides

NW 59th Court

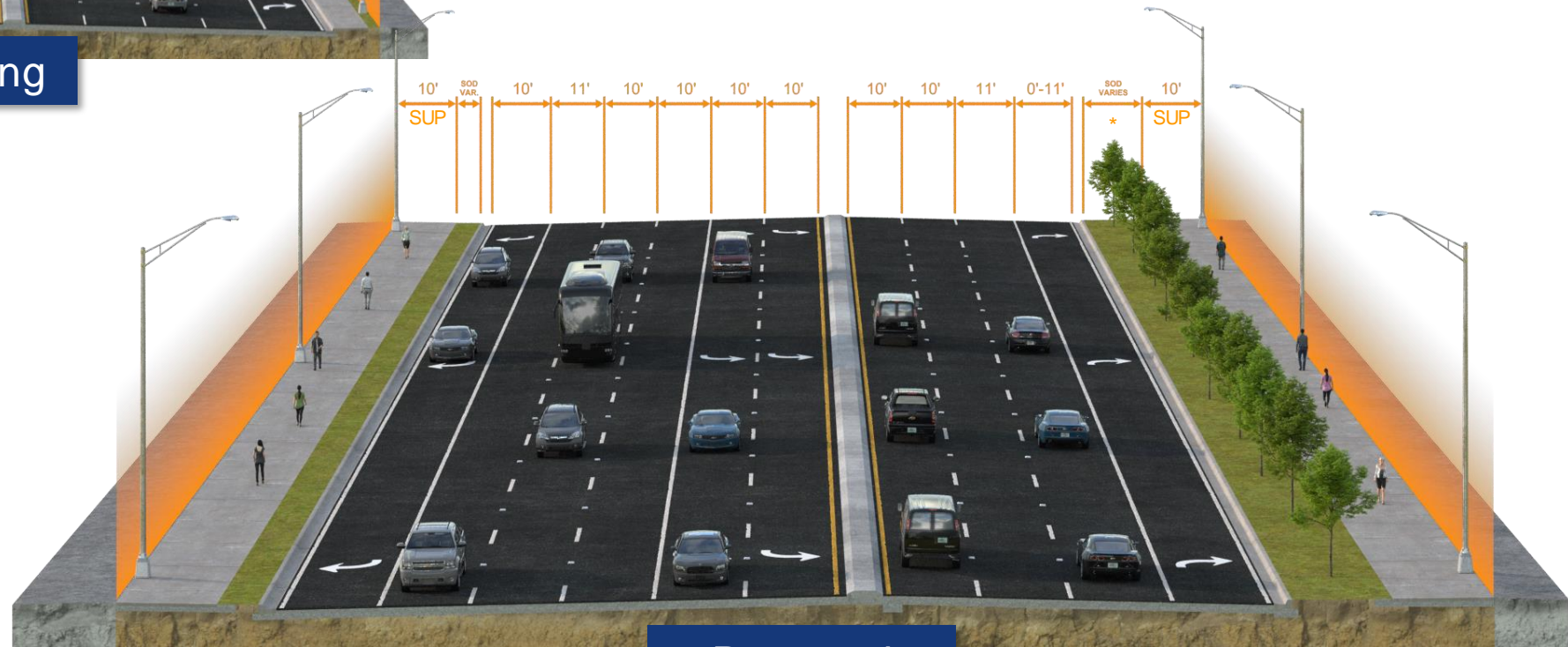
- Resurfacing and new curb and gutter
- Shared use path along south side, sidewalk along north side

Segment 5 Typical Sections

Cypress Creek Road from Powerline Road to SFRTA Railroad



Existing

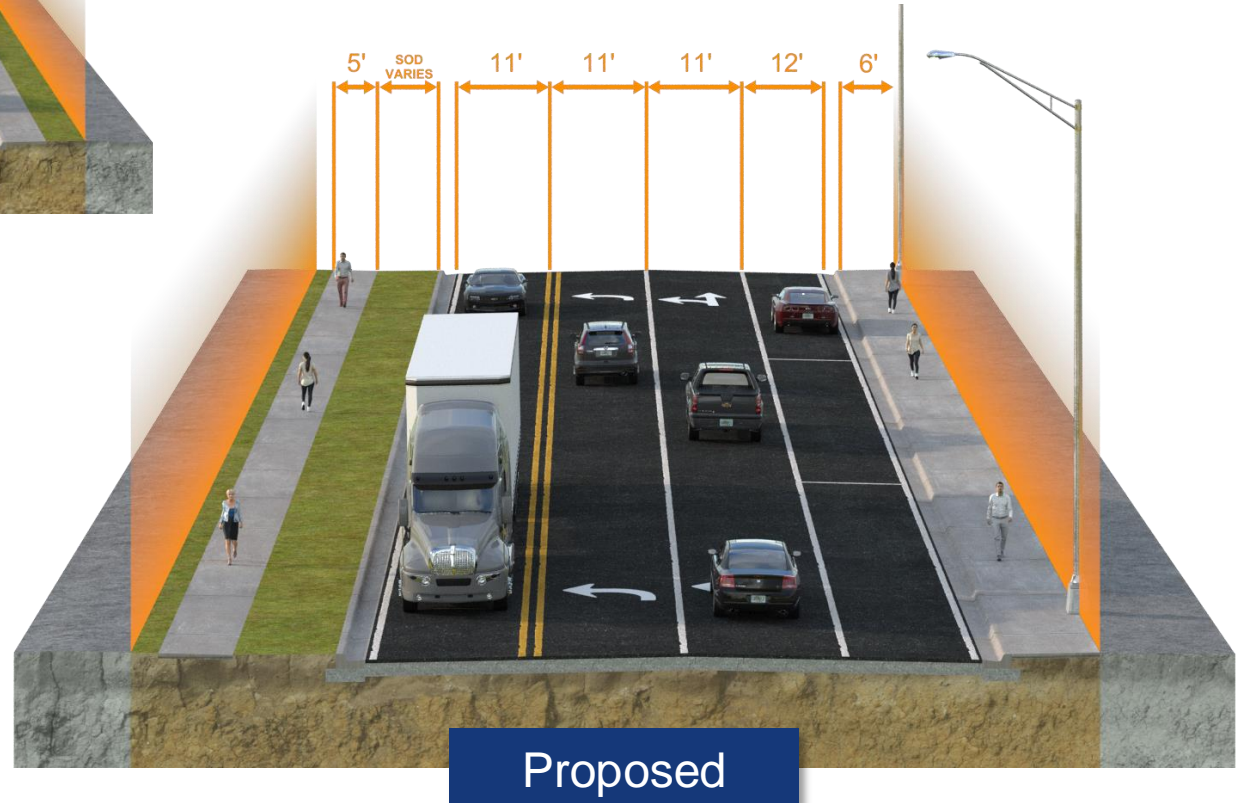
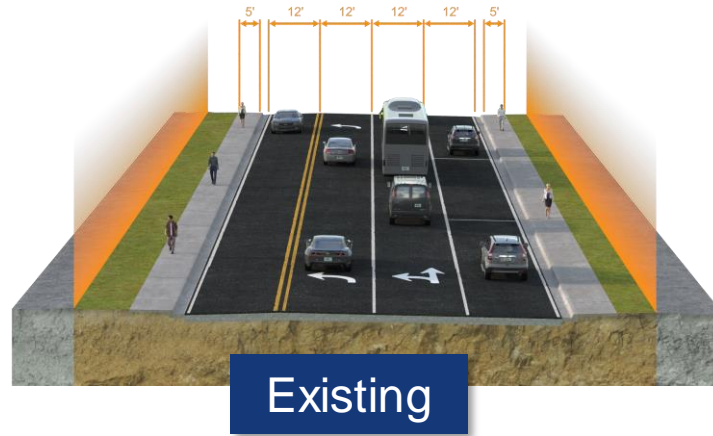


Proposed

* Landscape shown is subject to coordination with the City of Fort Lauderdale

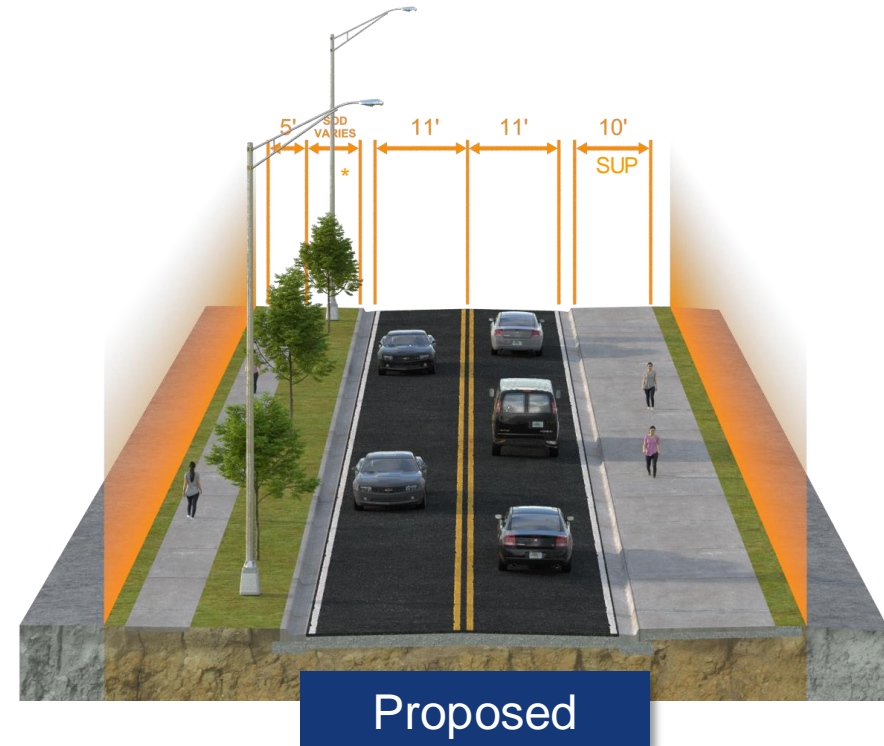
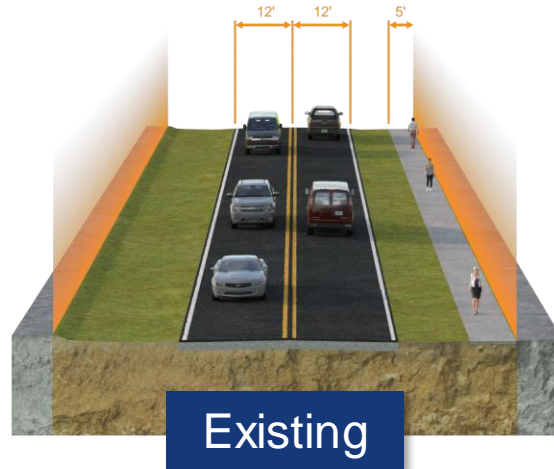
Segment 5 Typical Sections

N Andrews Way



Segment 5 Typical Sections

NW 59th Court



* Landscape shown is subject to coordination with the City of Fort Lauderdale

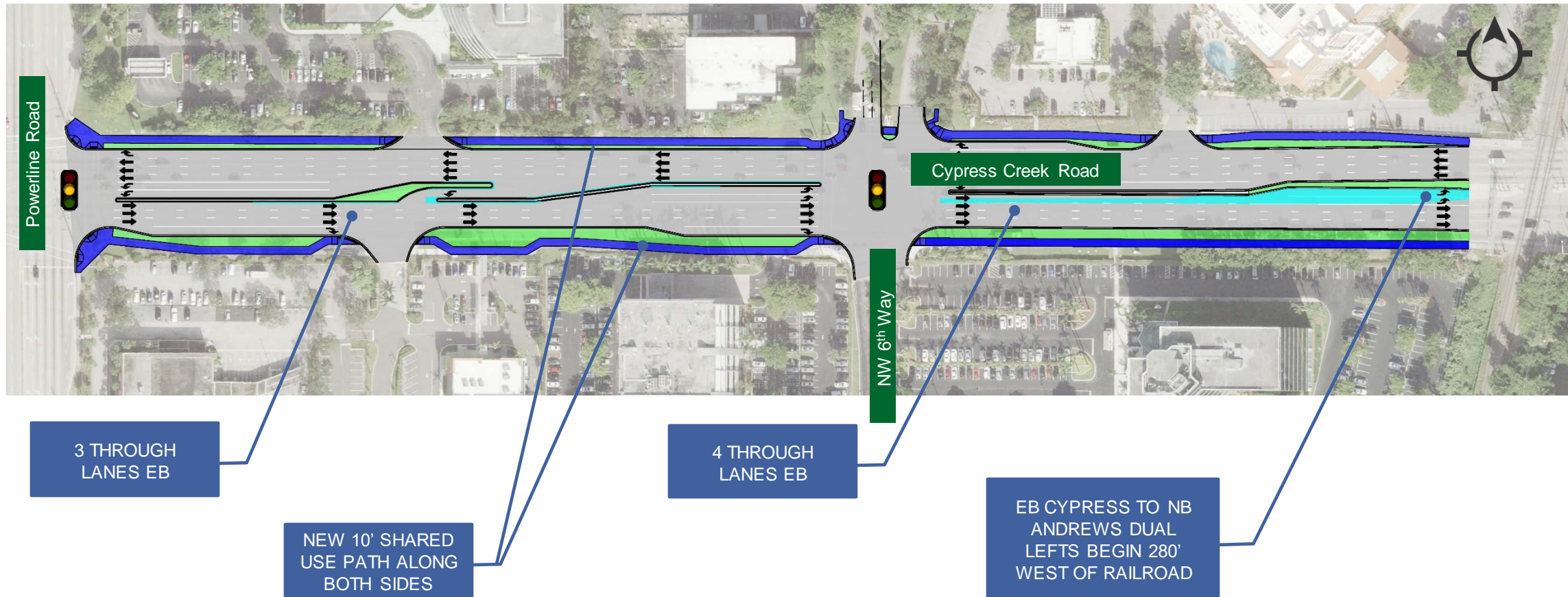
Segment 5 Existing Conditions

Cypress Creek Road



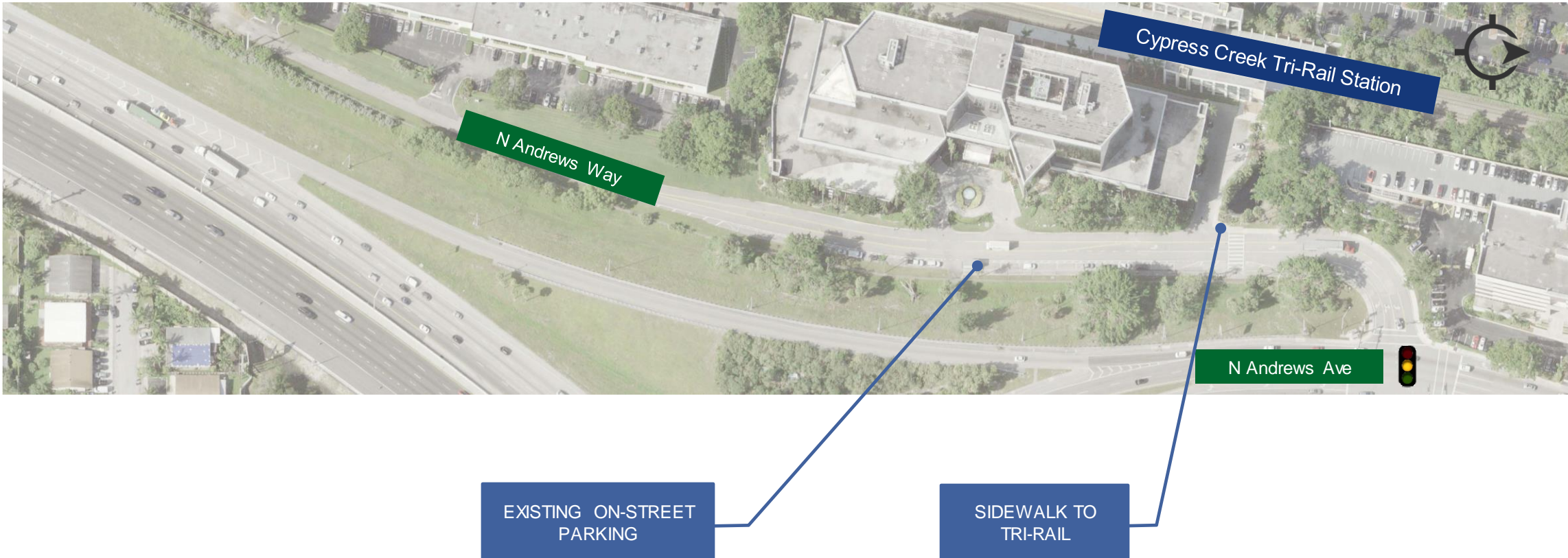
Segment 5 Proposed Conditions

Cypress Creek Road



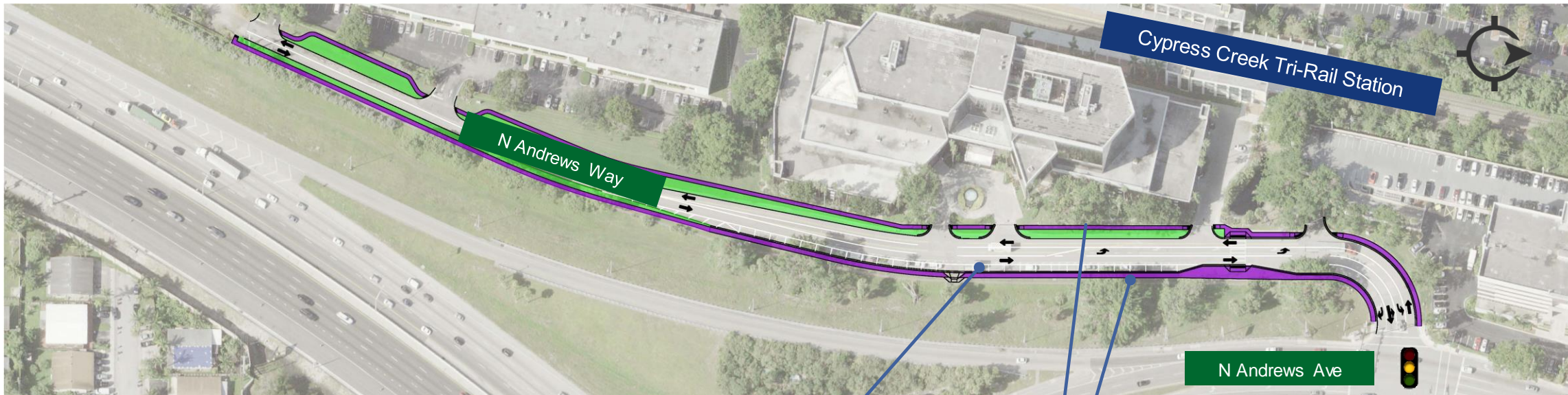
Segment 5 Existing Conditions

N Andrews Way



Segment 5 Proposed Conditions

N Andrews Way

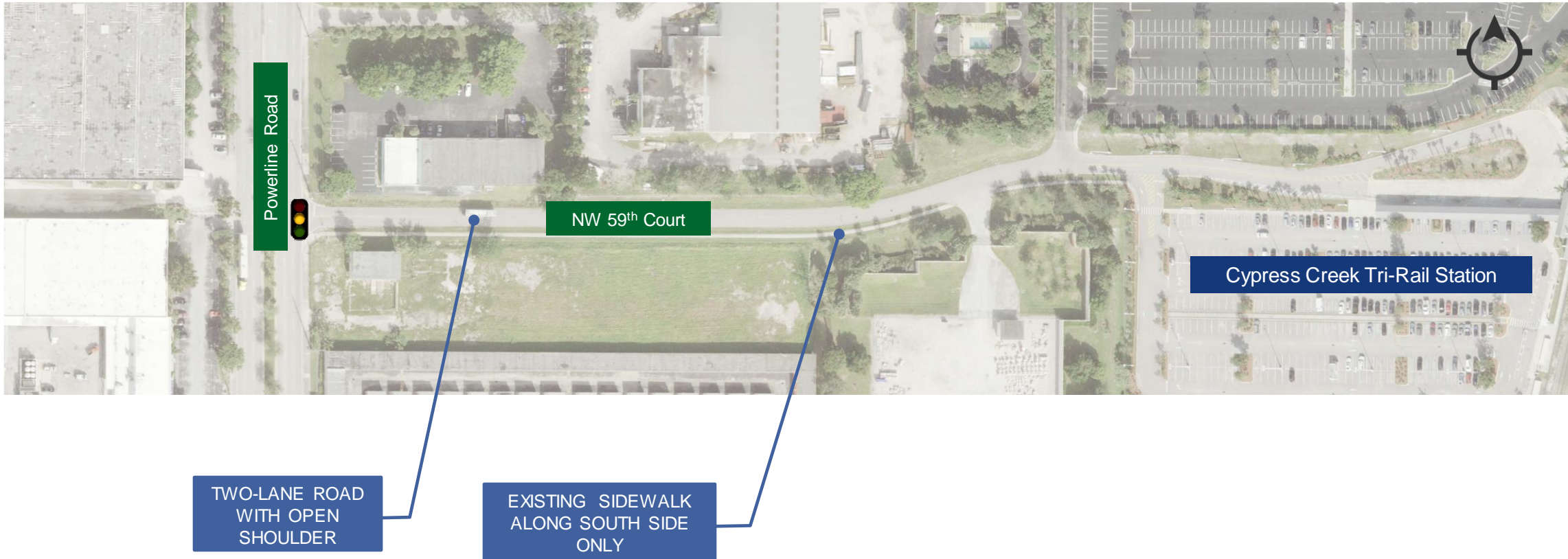


ON-STREET PARKING

NEW 6' SIDEWALK
ALONG BOTH
SIDES

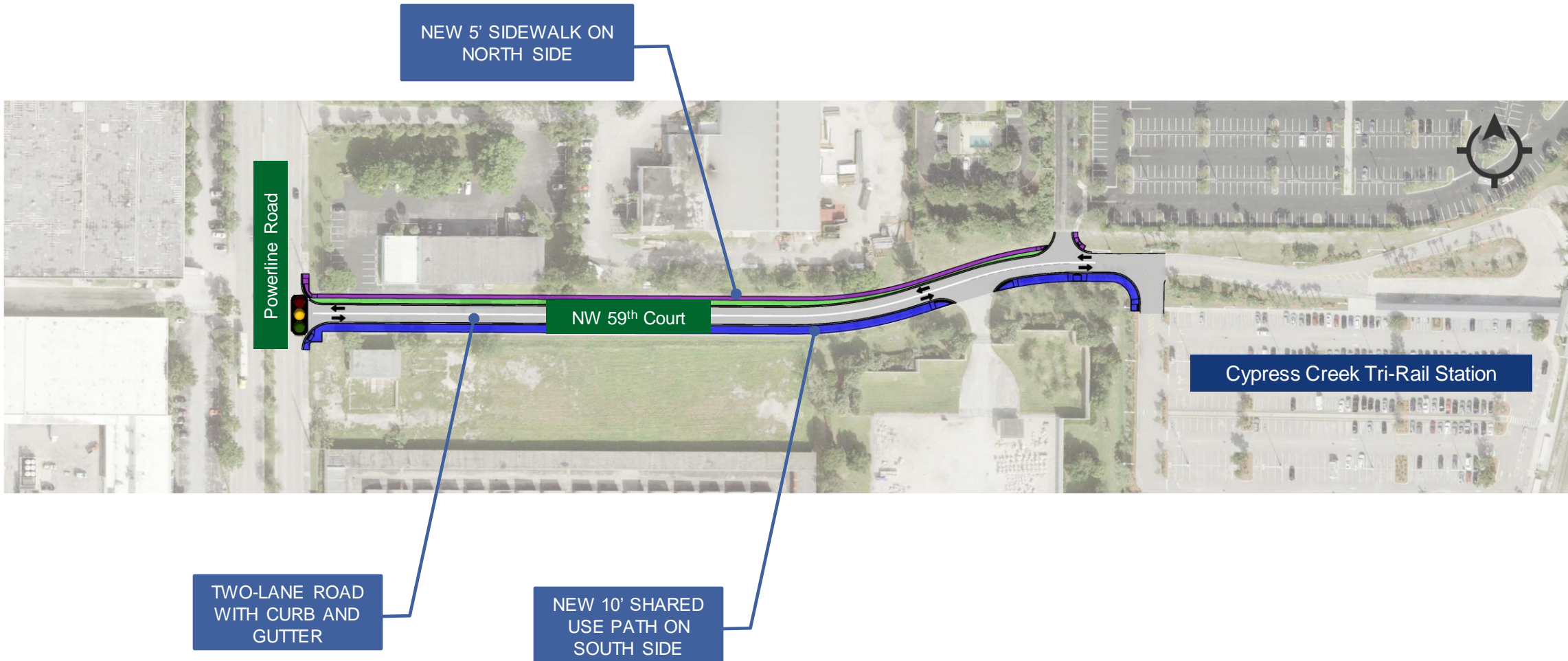
Segment 5 Existing Conditions

NW 59th Court



Segment 5 Proposed Conditions

NW 59th Court



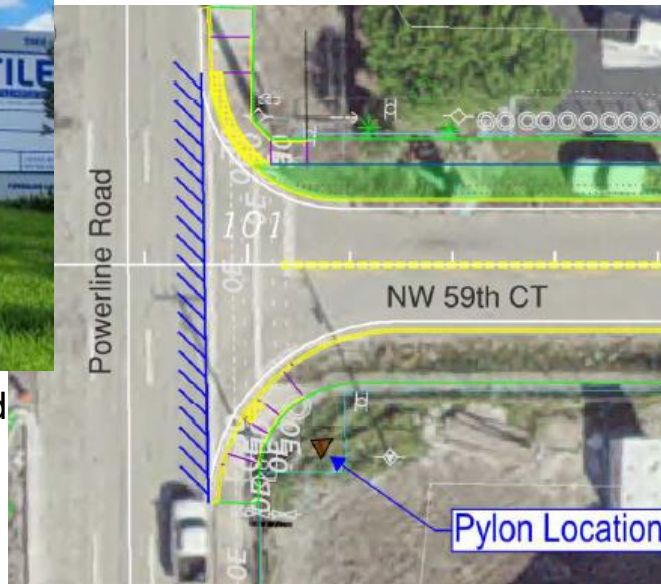
Segment 5 Proposed Streetscape

Mobility Hub at Cypress Creek Road

- Tri-Rail Station Entry Pylons at NW 59th Court and N Andrews Way

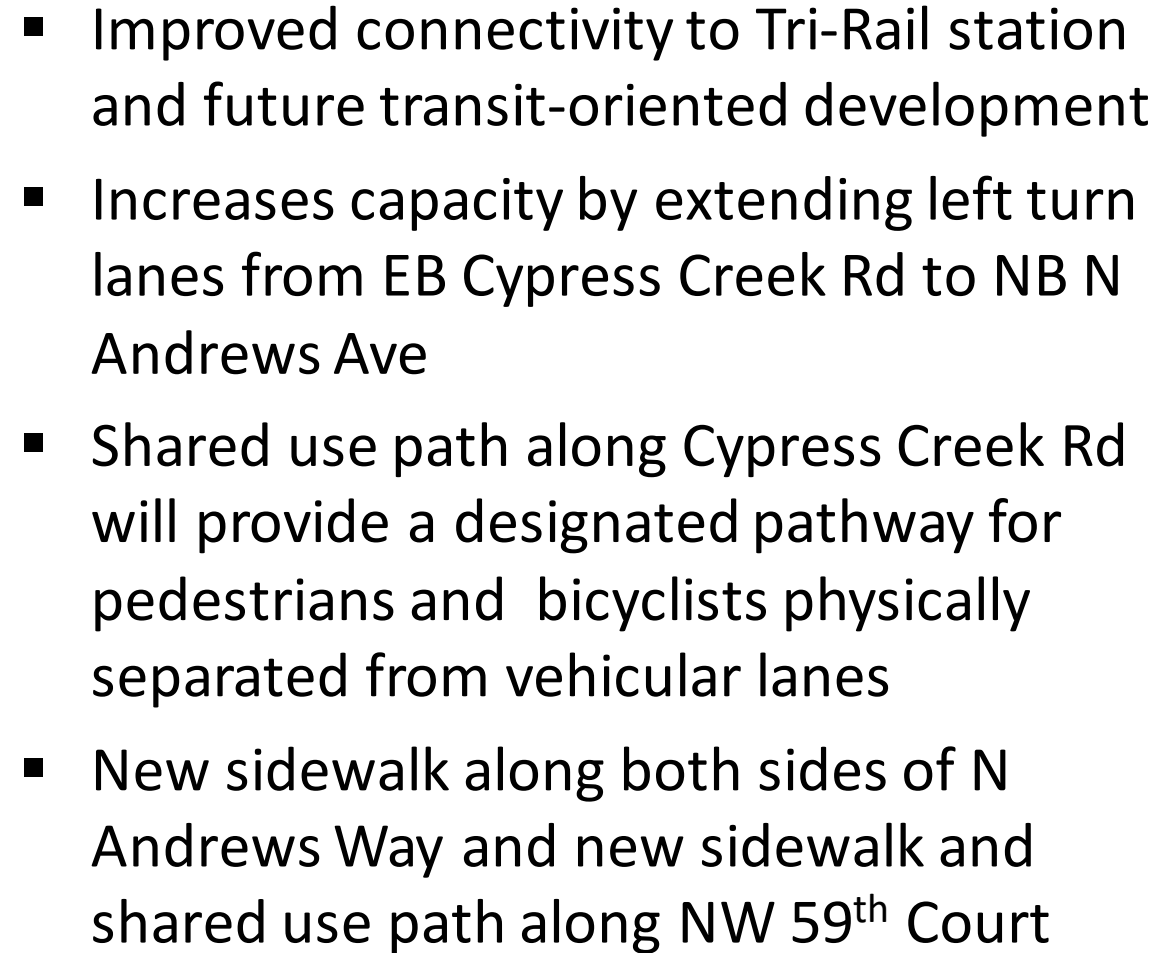


SE Corner of Powerline Rd and NW 59th Ct



SW Corner of N Andrews Ave & N Andrews Way





5. Temporary Traffic Control Plan

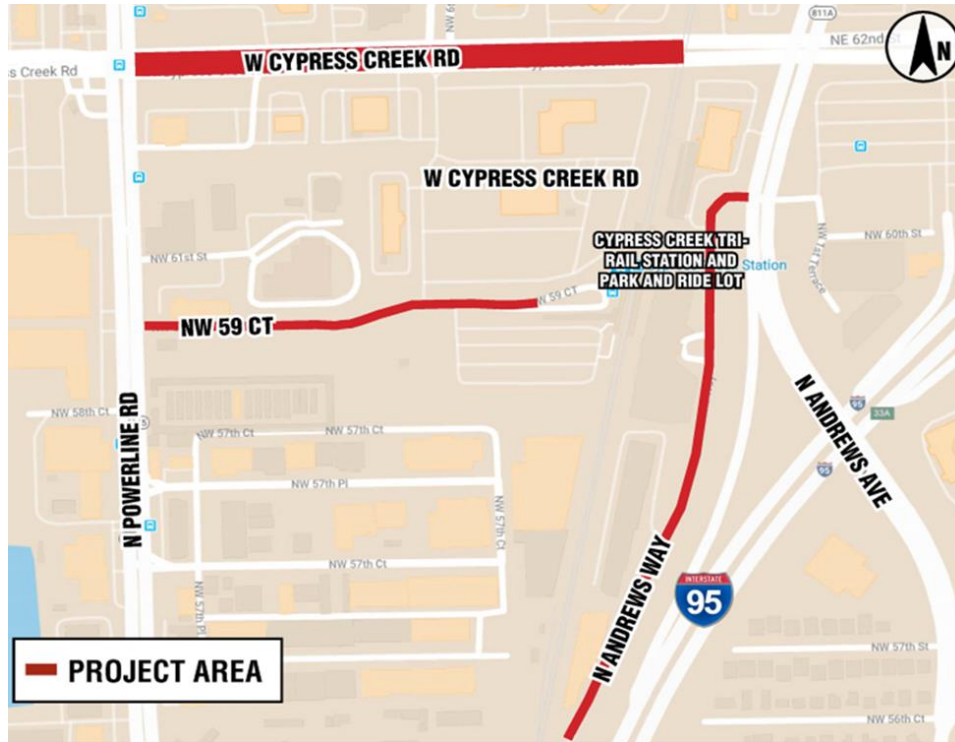
Temporary Traffic Control Plan

- Work will be done in phases to reduce the effects of construction to the community.
- Maintain existing number of lanes during peak hours
- Lane closures to perform pavement resurfacing and sidewalk construction
- Pedestrian detours will be provided to maintain connectivity
- Access to all properties along the project will be maintained

6. Project Schedule and Cost

Segment 5 Schedule/Cost

Mobility Hub at Cypress Creek Road



- Currently in design
 - Initial (30%)
- Design Completion – Fall 2022
- Construction Start Date – Spring 2023
- Estimated Construction Cost - \$4.8 million

7. Question and Answer

Question and Answer

- To provide a comment, please use the “**Question**” function to send your text on your **GoToWebinar Panel**.
- To speak please use the **raise your hand** in the **GoToWebinar Panel** and a team member will unmute your microphone.
- If your question is not responded to during the event, a response will be provided in writing following the virtual meeting.

8. Closing and Contact Information




Additional Comments/Questions

Please submit your comments by October 27, 2021

If your question was not responded during the event, a response will be provided later.



All comments and questions are part of the **Public Record**.



A link to the recording of the meeting will be posted at
www.95commercialtocypress.com



Contact Information

If you have additional questions, please contact Kenzot Jasmin, P.E. – FDOT Project Manager at:

1. Kenzot.Jasmin@dot.state.fl.us

2. 3400 West Commercial Boulevard
Fort Lauderdale, FL 33309

3. (954) 777-4462 or
Toll Free: (866) 336-8435; Ext. 4462

Thank you!

buzzed
driving is
drunk
driving

designate a sober driver